

CROSS-SCALE MONITORING AND ASSESSMENT OF LAND DEGRADATION AND SUSTAINABLE LAND MANAGEMENT: A METHODOLOGICAL FRAMEWORK FOR KNOWLEDGE MANAGEMENT[†]

M. S. REED^{1*}, M. BUENEMANN², J. ATLHOPHENG³, M. AKHTAR-SCHUSTER⁴, F. BACHMANN⁵, G. BASTIN⁶, H. BIGAS⁷, R. CHANDA³, A. J. DOUGILL⁸, W. ESSAHL⁹, A. C. EVELY¹, L. FLESKENS⁸, N. GEESON¹⁰, J. H. GLASS¹¹, R. HESSEL¹², J. HOLDEN¹³, A. A. R. IORIS¹⁴, B. KRUGER¹⁵, H. P. LINIGER⁵, W. MPHINYANE³, D. NAINGGOLAN⁸, J. PERKINS³, C. M. RAYMOND¹⁶, C. J. RITSEMA^{12,17}, G. SCHWILCH⁵, R. SEBEGO³, M. SEELY¹⁸, L. C. STRINGER⁸, R. THOMAS⁷, S. TWOMLOW¹⁹ AND S. VERZANDVOORT¹²

¹*Aberdeen Centre for Environmental Sustainability and Centre for Planning and Environmental Management, School of Geosciences, University of Aberdeen, St Mary's, Aberdeen AB24 3UF, UK*

²*Department of Geography, New Mexico State University, MSC MAP, PO Box 30001, Las Cruces, NM 88003-8001, USA*

³*Department of Environmental Science, University of Botswana, Private Bag 00704, Gaborone, Botswana*

⁴*Secretariat DesertNet International, c/o Biocentre Klein Flottbek and Botanical Garden, University of Hamburg, Ohnhorststr.18, 22609 Hamburg, Germany*

⁵*Centre for Development and Environment (CDE), University of Bern, Hallerstrasse 10, 3012 Bern, Switzerland*

⁶*CSIRO Sustainable Ecosystems, P.O. Box 2111, Alice Springs NT 0871, Australia*

⁷*Institute for Water, Environment and Health, United Nations University, Suite 204, 175 Longwood Road South, Hamilton, Ontario L8P 0A1, Canada*

⁸*Sustainability Research Institute, School of Earth & Environment, University of Leeds, Leeds, West Yorkshire LS2 9JT, UK*

⁹*Community of Sahara and Sahel States, BP 4041, Tripoli, Libya*

¹⁰*Osservatorio MEDES (Observatory for Economic Problems Associated with Desertification in Mediterranean Areas), Viale dell'Ateneo Lucano 10, Potenza 85100, Italy*

¹¹*Centre for Mountain Studies, Perth College UHI, Crieff Road, Perth PH1 2NX, UK*

¹²*Alterra, Wageningen University & Research Centre, P.O. Box 47, 6700 AA Wageningen, The Netherlands*

¹³*School of Geography, University of Leeds, Leeds LS2 9JT, UK*

¹⁴*Aberdeen Centre for Environmental Sustainability, School of Geosciences, University of Aberdeen, St Mary's, Aberdeen AB24 3UF, UK*

¹⁵*Emerging Commercial Farmers' Support Programme, Private Bag 13255, Windhoek, Namibia*

¹⁶*Centre for Rural Health and Community Development, University of South Australia, and Enviroconnect Pty Ltd. GPO Box 190, Stirling, South Australia 5152, Australia*

¹⁷*Wageningen University, Land Degradation and Development Group, Wageningen, The Netherlands*

¹⁸*Desert Research Foundation of Namibia, P.O. Box 20232, Windhoek, Namibia*

¹⁹*Division of GEF Coordination, United Nations Environmental Program (UNEP), P.O. Box 30552 (00100), Nairobi, Kenya*

Received 29 January 2010; Revised 13 October 2010; Accepted 29 November 2010

ABSTRACT

For land degradation monitoring and assessment (M&A) to be accurate and for sustainable land management (SLM) to be effective, it is necessary to incorporate multiple knowledges using a variety of methods and scales, and this must include the (potentially conflicting) perspectives of those who use the land. This paper presents a hybrid methodological framework that builds on approaches developed by UN Food & Agriculture Organisation's land degradation Assessment in Drylands (LADA), the World Conservation Approaches and Technologies (WOCAT) programme and the Dryland Development Paradigm (DDP), and is being applied internationally through the EU-funded DESIRE project. The framework suggests that M&A should determine the progress of SLM towards meeting sustainability goals, with results continually and iteratively enhancing SLM decisions. The framework is divided into four generic themes: (i) establishing land degradation and SLM context and sustainability goals; (ii) identifying, evaluating and selecting SLM strategies; (iii) selecting land degradation and SLM indicators and (iv) applying SLM options and monitoring land degradation and progress towards sustainability goals. This approach incorporates multiple knowledge sources and types (including land manager perspectives) from local to national and international scales. In doing so, it aims to provide outputs for policy-makers and land managers that have the potential to enhance the sustainability of land management in drylands, from the field scale to the region, and to national and international levels. The paper draws on operational experience from across the DESIRE project to break the four themes into a series of methodological steps, and provides examples of the range of tools and methods that can be used to operationalise each of these steps. Copyright © 2011 John Wiley & Sons, Ltd.

KEY WORDS: land degradation; sustainable land management; local and scientific knowledge; policy; international; UNCCD

* Correspondence to: M. S. Reed, Aberdeen Centre for Environmental Sustainability and Centre for Planning and Environmental Management, School of Geosciences, University of Aberdeen, St Mary's, Aberdeen AB24 3UF, UK.

E-mail: m.reed@abdn.ac.uk

[†]An earlier version of this paper was originally published as part of the Dryland Science for Development Consortium's Working Group 3, presented at the first UNCCD CST Scientific Conference at COP-9, 22–24 September 2009 in Buenos Aires, Argentina.

INTRODUCTION

Land degradation is a complex global environmental problem that can threaten future global food and energy security (World Bank, 2008), water availability (MA, 2005), capacities to adapt to and mitigate climate change (Neely *et al.*, 2009) and biodiversity conservation (UNCBD, 1992), affecting millions of livelihoods adversely (Pretty and Ward, 2001) and inducing migration (Requier-Desjardins, 2008). Land degradation is an anthropocentric concept, commonly defined in relation to the objectives of those who use and manage the land (Warren, 2002), and in relation to sustaining supplies of ecosystem services for society from that land (MA, 2005). Managing land degradation effectively is an information intensive endeavour requiring an in-depth understanding of human-environment interactions. As a result it is practically impossible for a small number of people to possess the depth and breadth of knowledge required for effective monitoring and assessment (M&A). For land degradation (M&A) to provide accurate information and for sustainable land management (SLM) to be effective, it is therefore necessary to incorporate multiple knowledge sources and types using a variety of methods operating at different temporal and spatial scales. Methods must capture both biophysical and socio-economic aspects of land degradation processes operating at very different spatial and temporal scales, and consider the (potentially conflicting) perspectives of land managers. This may involve those who benefit from ecosystem services, but who live far away from the land in question. In short, approaches to land degradation M&A that are multi-stakeholder, multi-method and multi-scale are necessary.

There have been many attempts to address this complex methodological challenge, each with its own strengths and limitations. These range from qualitative approaches based on local knowledge at relatively fine spatial scales or 'expert' knowledge at coarser spatial scales, to more quantitative approaches using field-based and remotely sensed data, analysed and interpreted using models and Geographical Information Systems.

Attempts are also being made to link land degradation M&A to SLM options from local to international scales. A growing number of decision-support systems do this at local scales (e.g. Reed and Dougill, 2010). At the international scale, the Millennium Ecosystem Assessment reviewed SLM options available to dryland communities (MA, 2005) and the World Overview of Conservation Approaches and Technologies (WOCAT) group are documenting and evaluating SLM options, building on and sharing local knowledge between comparable contexts around the world (WOCAT, 2007; Schwilch *et al.*, 2009; Schwilch *et al.*, 2011). Despite this, there has been limited dissemination of results to the majority of affected land managers. Evaluation

of SLM options has tended to take place at the field scale and has been unable to investigate likely effects of remediation, or the factors influencing uptake of remediation options at a regional scale. The majority of integrated approaches at the global scale still rely predominantly on indicators selected by the scientific community. For example, the United Nations Convention to Combat Desertification (UNCCD) is currently developing a global minimum set of scientific indicators to monitor the implementation of its 10-year strategy plan. This approach facilitates comparability across temporal and spatial scales. However, to actually help people on the ground make more sustainable land management decisions, any minimum list must be supplemented with locally relevant indicators that land managers can monitor and act upon themselves.

This paper evaluates the methodological approaches used to monitor and assess land degradation and SLM to date, and considers more recent attempts to integrate data and information from multiple sources. It proposes an approach for integrated M&A of land degradation and SLM that incorporates and builds on the strengths of previous approaches, notably work by the Desertification Mitigation and Remediation of Land (DESIRE) project, the Dryland Development Paradigm (DDP), the UN Food and Agriculture Organisation's UNEP/GEF-funded land degradation Assessment in Drylands (LADA) and WOCAT.

APPROACHES TO LAND DEGRADATION AND SLM M&A

Global land degradation and SLM M&A have, to date, used a range of approaches. Each covers different spatial and temporal scales and has different strengths and limitations. To effectively integrate land degradation M&A approaches and manage the knowledge they generate, their strengths and limitations must first be understood. To incorporate context-specific, local knowledge and fine-scale measurements into assessments at broader scales, we then need to understand how local data may be scaled-up and/or integrated with data and information from coarser spatial scales. The following text briefly evaluates some of the most notable approaches:

Coarse-scale Expert Knowledge

Early attempts to assess land degradation at international scales focussed on expert knowledge to achieve global coverage rapidly and cost-effectively (e.g. UNEP, 1987; UNEP, 1997). However, such assessments were subjective and difficult to replicate, and rarely incorporated the expertise of land managers (van Lynden and Kuhlmann, 2002). More recently, WOCAT, LADA and DESIRE jointly developed a mapping tool for a participatory expert assessment (WOCAT/LADA/DESIRE, 2008; LADA 2009a,b). Using this tool, experts including local land

managers estimate current area coverage, type and trends of land degradation as well as presence and effectiveness of SLM, based on predefined land use system units. This method is currently applied in 18 countries as part of the LADA and DESIRE projects (see also Schwilch *et al.*, 2011).

Fine-scale Local Knowledge

Growing numbers of local-scale assessments are based on the expertise of land managers, analysing and often mapping perceptions of land degradation status and trends, for example using interviews, oral histories and participatory mapping (e.g. Thomas and Twyman, 2004; Reed *et al.*, 2008). There is also a WOCAT methodology for documentation, evaluation and dissemination of SLM technologies and approaches (case study level) combining knowledge of local land managers, experts and scientists and including reports (WOCAT, 2007; WOCAT 2008a,b). LADA has developed field manuals for local level land degradation assessment in drylands (LADA 2009a,b), which include a large number of assessment methods applied in collaboration with local land managers and also entail the WOCAT case study level to capture SLM achievements (see also Schwilch *et al.*, 2011).

Agricultural Productivity Trends

Although changes in agricultural productivity have been used to assess land degradation (e.g. Dean and MacDonald, 1994; Perrings and Stern, 2000), such data must be used with great care, as different degradation processes have different effects on productivity, and results can be biased by pests, diseases, rainfall and extreme climatic events. A further pitfall may occur if policy-makers use indicators of practice (e.g. reduced tillage) rather than goals (e.g. lower soil erosion rates) in formulating policies, as this may hamper the search for alternative mitigation methods (van der Werf and Petit, 2002). Instead, technologies and interventions must be matched not only to the crop or livestock enterprise and the biophysical environment, but also with the market and investment environment, including input supply systems and policy context (Twomlow *et al.*, 2008).

Fine-scale Field-based and Modelling Techniques

Most recent work has focussed on empirical measurements of land degradation using indicators.¹ Soil-based studies were long favoured by non-equilibrium ecologists, who argued that given the rapid response of vegetation to stochastic rainfall events, only physical and chemical changes in the soil could reliably detect long-term, effectively irreversible trends from which degradation could

be inferred (e.g. Biot, 1993; Dougill *et al.*, 1999). However, evidence from field research and fine-scale modelling studies suggests that equilibrium and non-equilibrium dynamics operate at different speeds in semi-arid environments (e.g. Derry and Boone, 2009). Consequently, vegetation dynamics are increasingly recognised in the assessment of land degradation (e.g. thorny bush encroachment) (see Reynolds *et al.*, 2011). This reflects the perceptions of local land managers when they are involved in land degradation assessment (Reed *et al.*, 2008).

Geospatial Techniques

Remote sensing can facilitate assessment of the status of multiple land degradation and SLM indicators over much larger areas than is possible with field-based techniques. For example, the Pan European Soil Erosion Assessment (PESERA) modelled soil erosion rates across Europe (Kirkby *et al.*, 2008) and the Global Assessment of Land Degradation and Improvement (GLADA; Bai *et al.*, 2008) identified 'hot spots' of land degradation and 'bright spots' of land improvement worldwide. Nevertheless despite benefits, however, such continental- to global-scale assessments have often been criticised, especially for insufficient calibration and validation. The coarse spatial resolution of mapping products (e.g. a pixel may represent an area of 1 km², which is larger than the average land management unit) limits their utility for land managers. Consequently as a result, efforts are now underway to model land degradation and SLM from local to national scales. Often integrating remote sensing and geographic information systems, many of these efforts also extend the potential of remote sensing to provide information beyond the biophysical realm to capture socio-economic dimensions of land degradation and SLM. Aspects of human well-being may be assessed by linking biophysical patterns observed in remotely sensed imagery to human processes on the ground ('socialising the pixel') and *vice versa* ('pixelising the social') (Geoghegan *et al.*, 1998). In this way, remote sensing data have been used to derive population estimates, monitor human health and disease, predict socio demographic conditions, evaluate social vulnerability and aid identification of human (and environmental) driving forces of land change from local to regional scales (Buenemann *et al.*, 2011).

Current approaches to assessing land degradation and SLM increasingly attempt to integrate data and information from many different knowledge sources. For example, after mapping 'hotspots' and 'brightspots' at a global scale, LADA uses indicators at local and national scales to further assess land degradation and SLM in collaboration with stakeholders. The DESERTLINKS project² used a similarly

¹We define indicators as variables that can characterise environmental, social and economic system structure and function over time.

²<http://www.kcl.ac.uk/projects/desertlinks/>

wide range of indicators to assess land degradation in the Mediterranean. The Dryland Development Paradigm advocates the use of multiple methods including local knowledge as a means to monitor variables that change slowly over time, reflecting the nested hierarchical nature of human environmental systems and thresholds to be used where possible to interpret measurements (Reynolds *et al.*, 2007). However, to date the Dryland Development Paradigm has focussed on land degradation M&A without reference to SLM, and further work is needed to develop a methodological framework to fully operationalise this approach. The next section therefore develops an integrated methodological framework for cross-scale land degradation and SLM M&A to operationalise the Dryland Development Paradigm and builds on the strengths of each of the methodological approaches that have been discussed previously.

AN INTEGRATED METHODOLOGICAL FRAMEWORK FOR GLOBAL LAND DEGRADATION AND SLM M&A

Four broad themes are recurrent in the methodological approaches described above. These form the core of the methodological framework for knowledge management proposed in this paper for land degradation and SLM M&A (the central circle in Figure 1).

- (i) Establishing land degradation and SLM context and sustainability goals.
- (ii) Identifying, evaluating and selecting SLM strategies.
- (iii) Selecting land degradation and SLM indicators.
- (iv) Applying SLM options and monitoring land degradation and progress towards sustainability goals.

Although these themes are applicable across a range of contexts, the way in which they are operationalised may need to be adapted to different situations. Drawing predominantly on experience from the DESIRE project, Figure 1 illustrates one way of translating these themes into methodological steps (steps 1–11 in Figure 1, explained below in detail). These may be operationalised using a range of methods and are described fully in the text that follows, in addition to descriptions of alternative methods that could be used in different contexts.

Figure 1 is based on a combination of frameworks proposed by Reed *et al.* (2006), the DESIRE project,³ WOCAT, LADA and the Dryland Development Paradigm (Reynolds *et al.*, 2007). Specifically, Figure 1 builds on Reed *et al.* (2006) by introducing: land degradation status and risk mapping (step 3); an expanded and more sophisticated approach to the identification and prioritisation of SLM options based on WOCAT (steps 4 and 5); field trials (step 6)

and the potential for up-scaling results (via modelling) (steps 7 and 10). In addition, new methods are proposed for steps that have been retained from the Reed *et al.* (2006) framework, and results are presented to illustrate how these methods work on the ground, based on experience emerging from the DESIRE project. Figure 1 incorporates multiple knowledges (including land manager perspectives) from multiple scales. In doing so, it aims to provide outputs for policy-makers and land managers that have the potential to enhance the sustainability of land management, from the local scale to the regional, and to national and international scales. The framework could be used in a relatively top-down manner, to collect and feed data into a Global Drylands Observing System, as proposed by Verstraete *et al.* (2011). Equally, the framework can be used in a more bottom-up manner, identifying system boundaries and sustainability goals with local stakeholders from the outset, and engaging with stakeholders at local, district, national and international levels throughout the process.

If the purpose of monitoring and assessing land degradation and SLM is to help enhance the sustainability of land management, then M&A must take place in the context of a broader process that aims to first negotiate and achieve sustainability goals. It is critical that this is informed by an exploration and understanding of sustainability perceptions, as they differ between stakeholders (Rasul and Thapa, 2003). This may for example be through participation in the development and implementation of National Action Plans, or in dedicated processes like the DESIRE project, or the 'scoping' phase of Reynold *et al.*'s (2007) integrated assessment model. SLM then becomes a strategy to meet sustainability goals, while M&A becomes a tool to monitor progress towards these goals, as well as monitoring land degradation. Evidence from southern Africa suggests that providing tangible benefits to land managers in this way may act as an incentive for the collection and reporting of data (Section 3.2; Klintonberg *et al.*, 2008).

The remainder of this section describes how the framework in Figure 1 attempts to achieve integration of data and information from local to national and international scales to generate knowledge of land degradation processes, its severity and extent, as well as possible SLM options. Despite describing this as a step-by-step procedure, this is intended to be a cyclical process designed to engage relevant stakeholders and to provide space for reflection, learning and innovation. Perkins *et al.* (in press) show how this framework is being operationalised through the DESIRE project internationally, using Botswana as a case study.

Establishing the Land Degradation and SLM Context and Sustainability Goals

First it is necessary to determine the biophysical, socio-economic and policy context that M&A is being

³Desertification and Remediation of Land (DESIRE): <http://www.desire-project.eu/>

conducted. This is established through three components:

- *Identifying system boundaries, stakeholders and their goals* (Figure 1, step 1): Before stakeholders can be identified, it is necessary to establish the boundaries of the system that is to be monitored. Often these are administrative boundaries (e.g. a district), but boundaries may also be based on biophysical criteria, such as landscape homogeneity, water catchments, agro-ecological zones or altitude (e.g. plateau land). To avoid creating or exacerbating conflict, and ensure adequate representation of land manager perspectives, a systematic and pragmatic approach towards the identification and inclusion of stakeholders is an important, but often neglected, first step (Reed *et al.*, 2006). A number of methods exist for identifying, categorising and understanding relationships between stakeholders, which can be grouped under the term, 'stakeholder analysis' (Reed *et al.*, 2009). Stakeholder analysis has been used successfully to select stakeholders for inclusion in participatory land degradation M&A. Stakeholders involved in the M&A of any given piece of land may source information from a variety of spatial scales, from local land managers and their representative organisations to district extension services, to national government departments/ministries, UNCCD focal points and members of the international policy community, who operate at coarser spatial scales but continue to have a direct interest and influence over local land management. Once stakeholders have been identified, they can be consulted to develop sustainability goals for the system. Different stakeholders are likely to have different goals which may not always be compatible with each other. Therefore, a range of tools has been developed to negotiate and explore these differences. For example, participatory scenario development can be used to identify a range of sustainability goals, grouping compatible goals into different scenarios, and using back-casting techniques to identify which strategies could help to achieve the goals in each scenario (Reed *et al.*, in press). Similarly, Participatory Impact Pathways Analysis (PIPA) can be used to define desired goals and understand the logic and assumptions behind activities that could be used to reach these goals (Douthwaite *et al.*, 2007). Alternatively, Multi-Criteria Evaluation can be used to evaluate a range of goals against negotiated (and possibly weighted) criteria (e.g. Mendoza and Prahbu, 2004; Reed *et al.*, 2008);
- *Describing the socio-cultural, economic, technological, political and environmental context and identifying key drivers of change* (Figure 1, step 2): Once relevant stakeholders have been identified and selected, it is possible to start describing and analysing the system that

is to be monitored/assessed. In addition to understanding the socio-cultural, economic and environmental context, it is important to understand constraints that may prevent land managers from adopting more sustainable practices (e.g. financial, institutional capacity and knowledge constraints at local, national and supra-national levels) (Douthwaite *et al.*, 2007). Through identifying constraints it is possible to make more informed decisions about the sorts of monitoring systems and SLM options likely to be viable and sustainable in the long term. Methods and tools which may help in identifying constraints at different scales include PIPA (Douthwaite *et al.*, 2007), conceptual or mediated modelling (van den Belt, 2004), participatory scenario development (Reed *et al.*, in press) and literature/policy reviews (e.g. Baartman *et al.*, 2007);

- *Determining current land degradation status, future land degradation risk and existing SLM measures using existing indicators* (Figure 1, step 3): Next, it is necessary to establish a baseline of land degradation status against which future progress can be monitored. Although this can be done through empirical research (e.g. measuring biological indicators of soil biodiversity), field-based methods are expensive and time-consuming over large areas. In the DESIRE project, preliminary assessments are being undertaken using core sets of existing land degradation indicators developed through previous research (Kosmas *et al.*, 2003). Using methods developed in the DESERTLINKS project, indicators relevant to each desertification process are selected from a core list of scientific indicators to assess desertification risk.⁴ This is done for different land uses separately. By identifying areas at greatest risk of future land degradation and areas where successful SLM measures have already been put in place, it is possible to prioritise areas for action in the next step of the framework. Apart from land degradation risk, it is also important to know the current status of land degradation, as the areas at highest risk of degradation and those currently with highest current degradation might be different. Those areas that are highly degraded might not be susceptible to further degradation, while non-degraded areas might be highly vulnerable. This approach can help prioritise the locations and types of SLM that might be most appropriate in step 4. Current status, as well as the current SLM measures can then be mapped using the WOCAT/LADA/DESIRE (2008) approach. This methodology creates maps identifying land degradation hot spots and bright spots of good land management practices, enabling decision-makers to be informed about likely degradation impacts and where to invest.

⁴Calculated using multi-factor statistical analysis on sets of indicators, for each land use type, according to the methodology to classify environmentally sensitive areas developed in the MEDALUS and DESERTLINKS projects.

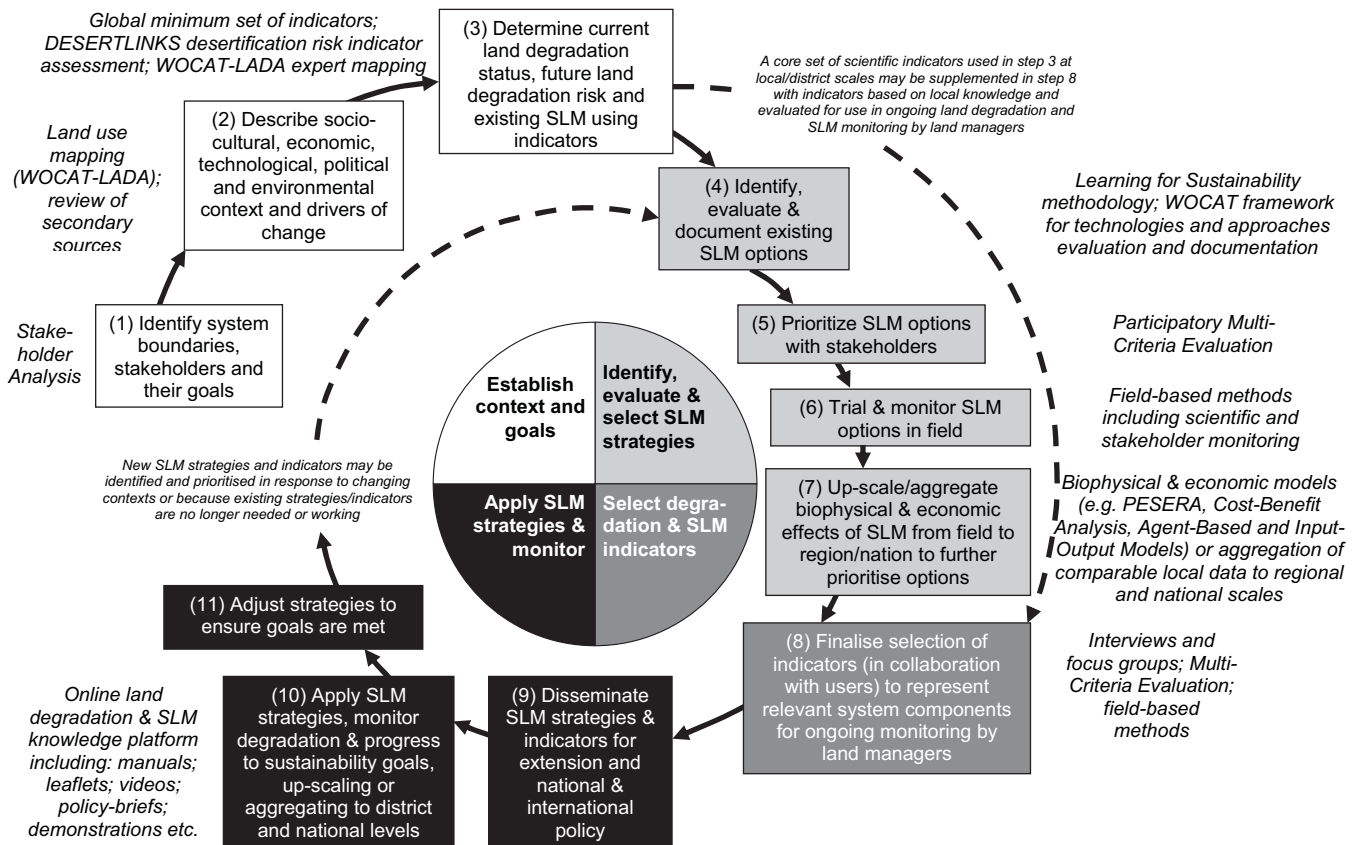


Figure 1. Integrated methodological framework for land degradation and SLM M&A, building on the DESIRE, WOCAT, LADA and DDP approaches, providing examples in italics around the outside of the figure that show how each step may be operationalised (drawing mainly on experience from the DESIRE project). Dashed arrows represent potential links that may not always be realised (adapted from Reed *et al.*, 2006).

The core set of scientific indicators used during step 3 to establish a baseline for land degradation risk and status can be supplemented in step 8 with indicators used by local communities, ensuring that land managers are able to use the indicators themselves and feed their monitoring results into SLM decisions. At national and international scales, a group of indicators such as those proposed in the UNCCD's global minimum set of indicators⁵ or by the GEF-funded project on 'Ensuring impacts from SLM' (Schuster *et al.*, 2008) can ensure comparability across spatial and temporal scales. At local scales however, local need to be able to choose the most relevant scientific indicators from a larger core set, and supplement these with indicators that are currently used by land managers in the local area (Figure 1, step 8). In this way, it is possible to achieve comparability as well as relevance and accessibility to land managers.

Identifying, Evaluating and Selecting SLM Strategies

Once the SLM context has been established, it is possible to start identifying, evaluating and selecting

SLM options for implementation. Three steps are involved:

- *Identifying, assessing and prioritising possible SLM options* (Figure 1, steps 4 and 5): The methodology used in the DESIRE project combines a collective learning and decision approach using evaluated global best practices (Schwilch *et al.*, 2009). It takes place in three parts: (i) identifying land degradation problems and locally applied solutions in a stakeholder workshop based on the Learning for Sustainability approach (Gabathuler *et al.*, 2009); (ii) assessing local solutions with a standardised evaluation tool (WOCAT 2008a,b) and (iii) jointly selecting promising strategies for trial implementation with the help of a decision-support tool (for more information, see Schwilch *et al.*, 2009; Schwilch *et al.*, 2011) (Figure 2).
- *Trial SLM options at field scale* (Figure 1, step 6): Field trials may be conducted to test the effectiveness of selected SLM options. These trials may be monitored using a range of biophysical (many of which may have been already used in step 3 above) and economic

⁵<http://www.unccd.int/cop/officialdocs/cop9/pdf/cst4eng.pdf>

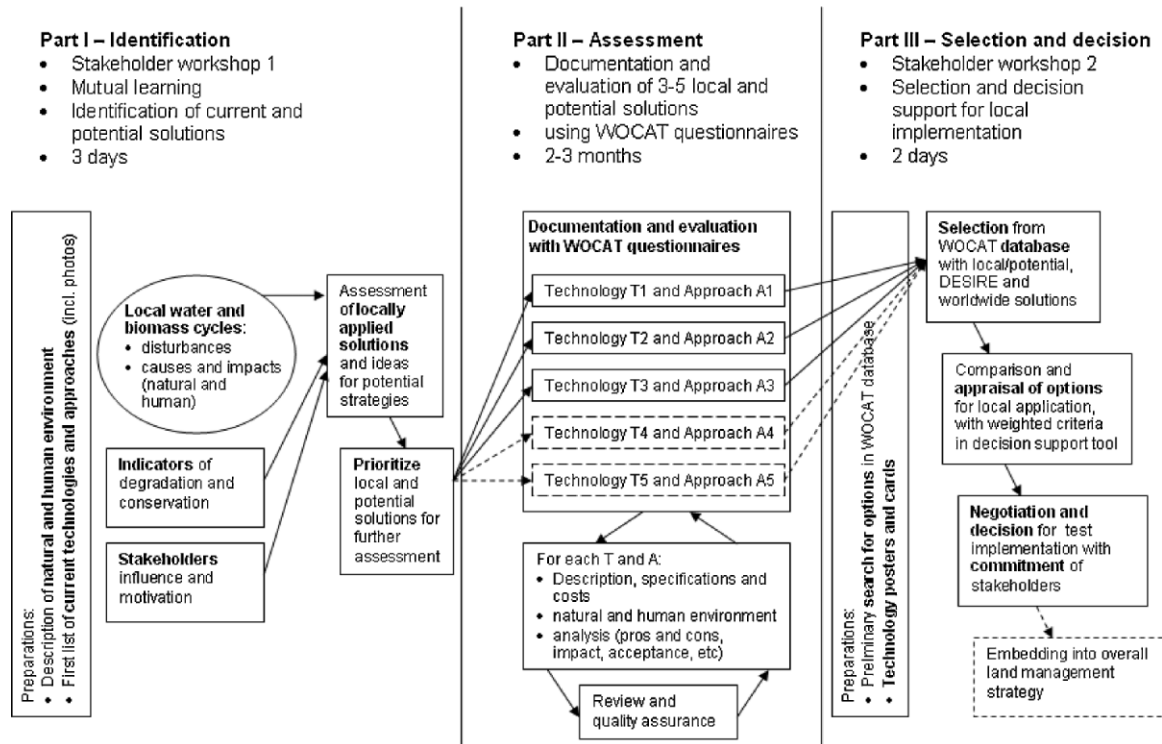


Figure 2. Overview of the ‘learning for sustainability—WOCAT’ methodology (from Schwilch *et al.*, 2009).

indicators (principally via ‘Cost–Benefit Analysis’), in collaboration with local land managers. Given climatic variability in drylands, data may need to be collected over many seasons to detect trends. However, where good evidence exists for the benefits of SLM options in comparable contexts, more limited field trials focussed on adapting technologies to local contexts may be tenable. By documenting SLM options and the contexts in which they are applied in detail, the WOCAT database may help support this sort of adaptation.

- *Up-scale/aggregate biophysical and socio-economic effects of SLM from field to regional and national scales to further prioritise SLM options* (Figure 1, step 7): To evaluate the likely effects of SLM strategies at a regional scale and make policy and extension recommendations, it is necessary to scale up results from field trials (step 5) and use secondary data to evaluate the regional implications of SLM strategies. This may be done through the aggregation of comparable local data to district and national scales or via biophysical and socio-economic modelling. For example:

- Several attempts have been made to aggregate local data to regional and national levels. For example, the Australian Collaborative Rangeland Information System (ACRIS) is a partnership between federal and

state governments that uses meta-analysis of monitoring data collected at regional scales to develop a more complete understanding of environmental change at the national scale (Figure 3). Analysis and interpretation of results may be complicated by regions collecting data on different drivers, impacts and responses (or data in different formats), but provides a ‘reasonable first-pass’ and a basis for more effective future collaboration (Bastin *et al.*, 2009). A more bottom-up approach to aggregating data from local to regional scales has been developed in Namibia. Communal farmers record indicator measurements themselves in a field guide (Klintonberg *et al.*, 2008). These data can inform land management decisions over time, as well as feeding into farmer-led community Forums for Integrated Resource Management (FIRMs) (Kruger *et al.*, 2008). These FIRMs collect data from different farming communities and provide a forum for farmers to discuss results and facilitate joint decision-making at this scale (Kruger *et al.*, 2008). By comparing results from a national land degradation monitoring system (Klintonberg and Seely, 2004) with local perceptions of environmental change, Klintonberg *et al.* (2008) showed that local perceptions, as recorded by FIRMs, corresponded with environmental changes identified by national

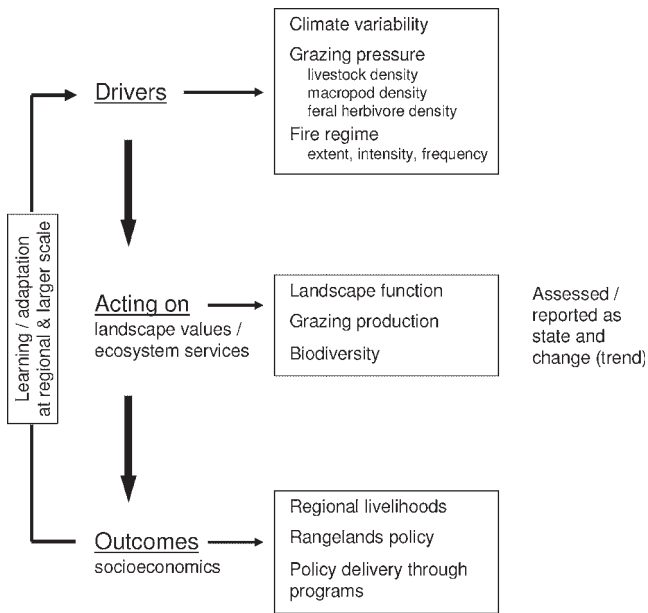


Figure 3. Thematic reporting by ACRIS is structured around a simple framework that relates key drivers of change to effects on landscape values or ecosystem services which flow through to socio-economic outcomes. This outcome in turn feeds back on the drivers, ideally through appropriate learning and adaptive management (reproduced from Bastin *et al.*, 2009).

monitoring. Information given by local farmers revealed a more complex picture of causes and effects of environmental changes compared to the variables that were used for national level monitoring.

- (ii) The DESIRE project uses a biophysical model that builds on and extends the PESERA model (Kirkby *et al.*, 2008). This model is being adapted to each study area to closely reflect indicators and land degradation drivers identified in steps 2 and 3. Model outputs are used to look at the biophysical effects of different SLM options that have been trialed in study areas at a district or coarser scale, to help formulate extension and policy recommendations. In this context, modelling may also provide a more cost-effective and less time-consuming alternative to field trials (step 5). Models can be used to establish a link between the application of SLM strategies and their effects on water and nutrient cycles and, ultimately field productivity and potentially also other ecosystem services (Baartman *et al.*, 2007). The links that the model identifies can in turn be priced. In the DESIRE project, cost-benefit analysis is being applied with cost information stemming from combined expert and land manager knowledge, and benefits are calculated based on effects as determined by the PESERA model. This combined approach makes it possible to determine the field conditions in which different remediation strategies are likely to be most

cost-effective and adoptable. These model outputs can then inform decision-making by local and national stakeholders to prioritise the selection of SLM options for implementation. In the DESIRE project, presentation of model outputs will happen during a series of workshops where results from models and field trials are presented and discussed alongside local knowledge to prioritise SLM options using Multi-Criteria Evaluation. During this workshop, the most relevant indicators for ongoing M&A may also be discussed (step 8). This approach is important because farmers/land managers do not necessarily make adoption decisions based on soil conservation, agronomic or economic considerations alone (Ncube *et al.*, 2007). Researchers and practitioners therefore need to provide an environment that allows for farmer experimentation and modification of the SLM technologies (Mazvimavi and Twomlow, 2009).

Selecting Land Degradation and SLM Indicators

Once SLM strategies and policies have been implemented, it is necessary to monitor the extent to which they achieve the sustainability goals for which they were developed and the extent to which they help tackle land degradation. This monitoring may be done using existing indicators (step 3), but some of these indicators are likely to be more relevant than others. It may be necessary to develop new indicators to enable land managers to monitor the effects of SLM strategies on land degradation at relevant scales. Therefore, it is necessary to:

- *Finalise selection of indicators (in collaboration with likely users) to represent relevant system components for ongoing monitoring by land managers* (Figure 1, step 8): Changes in degradation status can be measured in relation to the baseline established in step 3. Many of these indicators may match scientific indicators. However, additional, locally relevant indicators may need to be identified in consultation with local stakeholders, to ensure monitoring adequately reflects the unique characteristics of the local system and the SLM strategies that have been selected for implementation (Reed *et al.*, 2006). In the DESIRE project, some of these local indicators are already discussed during steps 4 and 5. Indicators based on both local and scientific knowledge may then be evaluated together and prioritised using techniques such as multi-criteria evaluation, for example, to make certain that the indicators are both accurate and easy for land managers to apply. To ensure that the proposed indicators are sufficiently comprehensive to represent all key system components, a number of indicator classification frameworks exist. The most widely used of these is the Driving

Force-Pressure-State-Impact-Response (DPSIR) framework (OECD, 2001), but many alternatives exist. It may be sufficient to simply check that there are indicators to represent changes in environmental, social and economic components of the system. The accuracy, sensitivity and reliability of local indicators that are new to science may then be evaluated further through empirical research (Reed *et al.*, 2006, 2008). However, it is important not to use this as a validation exercise, but rather to evaluate local knowledge and to provide opportunities for local stakeholders to evaluate the results of empirical research. This approach leads to an iterative process through which local and scientific knowledge is combined to select the indicators perceived to be most appropriate for local context.

Applying Remediation Options and Monitoring Land Degradation and Progress Towards Sustainability Goals

Finally, the last three steps to complete the framework comprise dissemination, application, and review of strategies:

- *Disseminate strategies and indicators for extension and national and international policy* (Figure 1, step 9): It is necessary to consider how land degradation and SLM can be discussed, further refined and disseminated for use among local land managers, extension workers at district scales, and to the national and international policy community. Dissemination may include providing information that could lead to the revision of National Action Programmes under the UNCCD so that they can reflect ideas that emerge from the process. Targeting such a wide audience is a major challenge, as information needs to be provided at different levels of complexity in different formats, including, for example: scientific papers, policy briefs, leaflets for land managers and pictorial posters or videos for school children. This information may be made available via an online knowledge platform to act as a knowledge repository and facilitate knowledge exchange based on data and information emerging from knowledge management systems at national and international levels. However, care must be taken to ensure information is available to those without internet access.
- *Apply SLM strategies, monitor degradation and progress towards SLM goals, upscaling or aggregating to district and national levels* (Figure 1, step 10): In this context, SLM strategies and policies are applied, and land degradation is monitored at local levels, up-scaling or aggregating (step 7) to district and national levels using the indicators developed in step 8. Although land managers may already be monitoring SLM informally, this step emphasises the need to record these measurements so that they can be up-scaled or aggregated.

- *Adjust strategies to ensure goals are met* (Figure 1, step 11): As goals are met and contexts change, it may be necessary to develop or prioritise new SLM strategies and indicators with the stakeholders identified in step 1. Consequently, this framework is iterative, represented by the dashed arrow between steps 11 and 4.

CONCLUSIONS

The proposed framework attempts to overcome the trade-off between the relevance of monitoring locally significant processes, and the comparability of monitoring results across wider spatial scales. Each study site selects indicators from the same minimum set of indicators to ensure comparability (step 3). These core indicators are then supplemented with indicators elicited from local stakeholders to ensure relevance and to facilitate links to SLM, whilst supporting comparisons between sites on the basis of shared indicators from the minimum set of indicators (step 8). We recognise that there have been increasing calls for the standardisation of local indicators and monitoring procedures in order to facilitate comparison and communication at coarser spatial scales (e.g. Adeel *et al.*, 2006). However, alongside standardisation of indicators we must also retain context-specific local knowledge to enable us to interpret whether environmental change represents land degradation, is benign, or even positive and to retain the flexibility required to ensure local relevance and to reflect environmental change. Such an approach makes it possible to capture the complexities of land degradation, provide outputs that are relevant to land managers, and can enhance the sustainability of their land management through improved knowledge management. Thus, there is no need to choose between a top-down approach to M&A based around a minimum set of core indicators and a more bottom-up approach that is sensitive to local contexts. Instead, this framework enables a combination of top-down and bottom-up M&A approaches that are more likely to achieve reliable and locally relevant assessments of land degradation and SLM across multiple scales.

ACKNOWLEDGEMENTS

Authors are funded by: EU Framework 6 Desertification Mitigation & Remediation of Land – a Global Approach for Local Solutions (DESIRE) project (037046); Rural Economy and Land Use programme Sustainable Uplands project; and a British Academy Research Development Award.

REFERENCES

Adeel Z, Bogardi J, Braeuel C, Chasek P, Niamir-Fuller M, Gabriels D, King C, Knabe F, Kowsar A, Salem B, Schaaf T, Shepherd G, Thomas R. 2006. *Overcoming One of the Greatest Environmental Challenges of Our*

- Times: Re-thinking Policies to Cope with Desertification*. United Nations University International Network on Water, Environment and Health (UNU-INWEH): Ontario, Canada.
- Baartman JEM, van Lynden GWJ, Reed MS, Ritsema CJ, Hessel R. 2007. *Desertification and Land Degradation: Origins, Processes and Solutions*, DESIRE Report No. 4, ISRIC: The Hague.
- Bai ZG, Dent DL, Olsson L, Schaepman ME. 2008. *Global Assessment of Land Degradation and Improvement. 1. Identification by Remote Sensing*, Report 2008/01, ISRIC World Soil Information: Wageningen.
- Bastin GN, Stafford-Smith DM, Watson IW, Fisher A. 2009. The Australian collaborative rangelands information system: Preparing for a climate of change. *The Rangeland Journal* **31**: 111–125.
- Buenemann M, Martius C, Jones JW, Herrmann SM, Klein D, Mulligan M, Reed MS, Winslow M, Washington-Allen RA, Lal R, Ojima D. 2011. Integrative geospatial approaches for the comprehensive monitoring and assessment of land management sustainability: rationale, potentials, and characteristics. *Land Degradation & Development* **22**: 226–239.
- Biot Y. 1993. How long can high stocking densities be sustained? In *Range Ecology at Disequilibrium: New Models of Natural Variability and Pastoral Adaptation in African Savannas*, Behnke RH, Scoones I, Kerven C (eds). Overseas Development Institute: London.
- Dean WRJ, MacDonald IAW. 1994. Historical changes in stocking rates of domestic livestock as a measure of semiarid and arid rangeland degradation in the Cape-Province, South-Africa. *Journal of Arid Environments* **26**: 281–298.
- Derry JF, Boone RB. 2009. Grazing systems are a result of equilibrium and non-equilibrium dynamics. *Journal of Arid Environments* **74**: 307–309.
- Dougill AJ, Thomas DSG, Heathwaite AL. 1999. Environmental change in the Kalahari: Integrated land degradation studies for nonequilibrium dryland environments. *Annals of the Association of American Geographers* **89**: 420–442.
- Douthwaite B, Alvarez BS, Cook S, Davies R, George P, Howell J, Mackay R, Rubiano J. 2007. Participatory impact pathways analysis: A practical application of program theory in research for development. *Canadian Journal of Program Evaluation* **22**: 127–159.
- Gabathuler E, Bachmann F, Rist S. 2009. Learning for sustainability (LforS): An extension approach in small scale farming. In *Rural Extension Volume 2: Examples and Background Material*, Hoffmann V, Christinck A, Lemma V (eds). Margraf Publishers: Weikersheim, Germany; 97–111.
- Geoghegan JL, Pritchard Himmelberger YO Jr, Chowdhury RR, Sanderson S, Turner BL II. 1998. Socializing the pixel and pixelizing the social. In *People and Pixels: Linking Remote Sensing and Social Science*. The National Academies Press: Washington, DC: 51–69.
- Kirkby MJ, Irvine BJ, Jones RJA, Govers G. The PESERA Team. 2008. The PESERA coarse scale erosion model for Europe: I – Model rationale and implementation. *European Journal of Soil Science* **59**: 1293–1306.
- Klintonberg P, Kruger AS, Seely MK. 2008. Local level monitoring for improved farming management. In *Land and Water Management in Southern Africa: Towards Sustainable Agriculture*, Nhira C, Mapiki A, Rankhumise P (eds). The Africa Institute of South Africa: Pretoria; 463–473.
- Klintonberg P, Seely M. 2004. Land degradation monitoring in Namibia: A first approximation. *Environmental Monitoring and Assessment* **99**: 5–21.
- Kosmas C, Tsara M, Moustakas N, Karavitis Ch. 2003. Land desertification and identification indicators. *Annals of Arid Zones* **42**: 393–416.
- Kruger AS, Klintonberg P, Seely MK. 2008. Forum for integrated resource management in Namibia. In *Land and Water Management in Southern Africa: Towards Sustainable Agriculture*, Nhira C, Mapiki A, Rankhumise P (eds). The Africa Institute of South Africa: Pretoria; 290–295.
- LADA. 2009a. *Field Manual for Local Level Land Degradation Assessment in Drylands. LADA-L Part 1: Methodological Approach, Planning and Analysis*. FAO: Rome.
- LADA. 2009b. *Field Manual for Local Level Land Degradation Assessment in Drylands LADA-L Part 2: Local Assessment: Tools and Methods for Fieldwork*. FAO: Rome.
- MA (Millennium Ecosystem Assessment). 2005. *Ecosystems and Human Well-being Synthesis*. Island Press: Washington, DC.
- Mazvimavi K, Twomlow S. 2009. Socioeconomic and institutional factors influencing adoption of conservation farming by vulnerable households in Zimbabwe. *Agricultural Systems* **101**: 20–29.
- Mendoza GA, Prahbu R. 2004. Combining participatory modeling and multi-criteria analysis for community-based forest management. *Forest Ecology and Management* **207**: 145–156.
- Ncube B, Dimes J, Twomlow S, Mupangwa W, Giller K. 2007. Raising the productivity of smallholder farms under semi-arid conditions by use of small doses of manure and nitrogen: A case of participatory research. *Nutrient Cycling in Agro-ecosystems* **77**: 53–67.
- Neely C, Bunning S, Wilkes A (eds). 2009. Review of evidence on drylands pastoral systems and climate change: Implications and opportunities for mitigation and adaptation, *Land and Water Discussion Paper 8*, Food and Agriculture Organization of the United Nations: Rome.
- OECD. 2001. *Environmental Indicators for Agriculture: Methods and Results*, (vol. 3), OECD: Paris.
- Perkins JS, Reed MS, Akanyang L, Athlipheng JR, Chanda R, Magole L, Mphinyane W, Mulale K, Sebejo RJ, Fleskens L, Irvine B, In press. Cross-scale monitoring and assessment of land degradation and sustainable land management: applying a methodological framework for knowledge management in Botswana. *Land Degradation & Development*.
- Perrings C, Stern DL. 2000. Modelling loss of resilience in agro ecosystems: Rangelands in Botswana. *Environmental and Resource Economics* **15**: 243–256.
- Pretty J, Ward H. 2001. Social capital and the environment. *World Development* **29**: 209–227.
- Rasul G, Thapa GB. 2003. Sustainability analysis of ecological and conventional agricultural systems in Bangladesh. *World Development* **31**: 1721–1741.
- Reed MS, Fraser EDG, Dougill AJ. 2006. An adaptive learning process for developing and applying sustainability indicators with local communities. *Ecological Economics* **59**: 406–418.
- Reed MS, Dougill AJ, Baker T. 2008. Participatory indicator development: what can ecologists and local communities learn from each other? *Ecological Applications* **18**: 1253–1269.
- Reed MS, Graves A, Dandy N, Posthumus H, Hubacek K, Morris J, Prell C, Quinn CH, Stringer LC. 2009. Who's in and why? Stakeholder analysis as a prerequisite for sustainable natural resource management. *Journal of Environmental Management* **90**: 1933–1949.
- Reed MS, Dougill AJ. 2010. Linking degradation assessment to sustainable land management: A decision support system for Kalahari pastoralists. *Journal of Arid Environments* **74**: 149–155.
- Reed MS, Bonn A, Broad K, Burgess P, Fazey IR, Hubacek K, Nainggolan D, Roberts P, Quinn CH, Stringer LC, Thorpe S, Walton DD, Ravera F, Redpath S. (in press). Participatory scenario development for environmental management: A methodological framework. *Journal of Environmental Management*.
- Requier-Desjardins M. 2008. Social costs of desertification in Africa: The case of migration. In *Future of Drylands*, Lee C, Schaaf T (eds). UNESCO: Paris; 569–581.
- Reynolds JF, Stafford Smith, Lambin DK, Turner EF II, Mortimore BL, Batterbury M, Dowing SPJ, Th Dowlatabadi EH, Fernández RJ, Herrick JE, Huber Sannwald E, Jiang H, Leemans R, Lynam T, Maestre FT, Ayarza M, Walker B. 2007. Global desertification: Building a science for dryland development. *Science* **316**: 847–851.
- Reynolds JF, Grainger A, Stafford Smith DM, Bastin G, Garcia-Barrios L, Fernández RJ, Janssen MA, Jürgens N, Scholes RJ, Veldkamp A, Verstraete MM, von Maltitz G, Zdruli P. 2011. Scientific concepts for an integrated analysis of desertification. *Land Degradation & Development* **22**: 166–183.
- Schuster B, Niemeijer D, King C, Adeel Z. 2008. The challenge of measuring impacts of sustainable land management - development of a global indicator system. In *Proceedings of the 9th International Conference on Sustainable Development in Drylands - Meeting the Challenge of Global Climate Change*, Alexandria, 2008.
- Schwilch G, Bachmann F, Liniger HP. 2009. Appraising and selecting conservation measures to mitigate desertification and land degradation based on stakeholder participation and global best practices. *Land Degradation & Development* **20**: 308–326.

- Schwilch G, Bestelmeyer B, Bunning S, Critchley W, Herrick J, Kellner K, Liniger HP, Nachtergaele F, Ritsema CJ, Schuster B, Tabo R, van Lynden G, Winslow M. 2011. Experiences in monitoring and assessment of sustainable land management. *Land Degradation & Development* **22**: 214–225.
- Thomas DSG, Twyman C. 2004. Good or bad rangeland? Hybrid knowledge, science, and local understandings of vegetation dynamics in the Kalahari. *Land Degradation & Development* **15**: 215–231.
- Twomlow S, Shiferaw B, Cooper P, Keatinge JDH. 2008. Integrating genetics and natural resource management for technology targeting and greater impact of agricultural research in the semi-arid tropics. *Experimental Agriculture* **44**: 235–256.
- UNCBD. 1992. *United Nations Convention, on Biological Diversity*. UNCBD Secretariat: Montreal.
- UNEP. 1987. *Rolling Back the Desert*. UNEP/DC/PAC: Nairobi.
- UNEP. 1997. *World Atlas of Desertification*, (2nd edn), Middleton N, Thomas DSG (eds). Edward Arnold: London.
- van den Belt M. 2004. *Mediated Modeling: A Systems Dynamics Approach to Environmental Consensus Building*. Island Press: Washington, DC.
- van der Werf HMG, Petit J. 2002. Evaluation of the environmental impact of agriculture at the farm level: A comparison and analysis of 12 indicator-based methods. *Agriculture, Ecosystems and Environment* **93**: 131–145.
- van Lynden GWJ, Kuhlmann T. 2002. *Review of Degradation Assessment Methods*, Land Degradation Assessment in Dryland Areas (LADA) Draft, FAO: Rome.
- Verstraete MM, Hutchinson CF, Grainger A, Stafford Smith M, Scholes RJ, Reynolds JF, Barbosa P, Léon A, Mbow C. 2011. Towards a global drylands observing system: observational requirements and institutional solutions. *Land Degradation & Development* **22**: 198–213.
- Warren A. 2002. Land degradation is contextual. *Land Degradation & Development* **13**: 449–459.
- WOCAT. 2007. *Where the Land is Greener: Case Studies and Analysis of Soil and Water Conservation Initiatives Worldwide*. Liniger HP, Critchley W (eds). Centre for Development and Environment, Institute of Geography, University of Bern: Bern.
- WOCAT. 2008a. *Questionnaire on SLM Technologies (Basic). A Framework for the Evaluation of Sustainable Land Management (Revised)*, Liniger HP, Schwilch G, Gurtner M, Mekdaschi Studer R, Hauert C, van Lynden G, Critchley W (eds). Centre for Development and Environment, Institute of Geography, University of Bern: Bern.
- WOCAT. 2008b. *Questionnaire on SLM Approaches (Basic). A Framework for the Evaluation of Sustainable Land Management (Revised)*, Liniger HP, Schwilch G, Gurtner M, Mekdaschi Studer R, Hauert C, van Lynden G, Critchley W (eds). Centre for Development and Environment, Institute of Geography, University of Bern: Bern.
- WOCAT/LADA/DESIRE. 2008. *A Questionnaire for Mapping Land Degradation and Sustainable Land Management*, Liniger HP, van Lynden G, Nachtergaele F, Schwilch G (eds). Centre for Development and Environment, Institute of Geography, University of Bern: Bern.
- World Bank. 2008. *Global Monitoring Report, 2008*. MDGs and the Environment: Agenda for Inclusive and Sustainable Development. The International Bank for Reconstruction and Development & World Bank: Washington, DC.